Dàta Foghlaim Ghàidhlig 2018-19
Gaelic Education Data

Tionndadh poblach
Public version

Eagran: Poblach
Edition: Public 3.0.1

Clàr-innse
Contents

Sanas	Key	Clàr-mìneachaidh nan comhairlean	Key to council codes
		Mapaichean sgoiltean & sgìrean comhairle	**Maps** schools & council areas
Mapa **1**	Map	Foghlam tron Ghàidhlig (FtG)	Gaelic Medium Education (GME)
Mapa **2**	Map	Làrachd FtG	GME footprint
Mapa **3**	Map	Foghlam Luchd-ionnsachaidh (FLi)	Gaelic Learner Education (GLE)
		Clàir dàta & liostaichean aitichean/sgoiltean	**Tables** data & lists of locations/schools
Clàr **1**	Table	Geàrr-chunntas nàiseanta FtG	GME national summary
Clàr **2**	Table	Solar Gàidhlig aois 0–3	Gaelic provision age 0–3
Clàr **3**	Table	Sgoiltean-àraich Ghàidhlig	Gaelic nurseries
Clàr **4**	Table	FtG sa bhun-sgoil	GME in primary
Clàr **5**	Table	FtG san àrd-sgoil	GME in secondary
Clàr **6**	Table	FLi sa bhun-sgoil	GLE in primary
Clàr **7**	Table	FLi san àrd-sgoil	GLE in secondary
		Grafaichean atharrachadh thar ùine	**Graphs** change over time
Graf **1**	Graph	Àitichean FtG	GME locations
Graf **2**	Graph	Luchd-teagaisg FtG	GME teaching staff
Graf **3**	Graph	Sgoilearan iomlan FtG	GME total pupils
Graf **4**	Graph	Sgoilearan FtG P1, S1, S4 Gàidhlig	GME pupils in P1, S1, S4 Gaelic
Graf **5**	Graph	Sgoilearan P1 FtG a rèir comhairle	GME pupils in P1 by local authority
Graf **6**	Graph	Eadar-ghluasad sgoilearan FtG	GME pupil transition
Graf **7**	Graph	Sgoiltean FLi	GLE schools
Graf **8**	Graph	Sgoilearan & tidsearan FLi àrd-sgoile	GLE secondary pupils & teachers
Graf **9**	Graph	Sgoilearan S1 FLi a rèir comhairle	GLE pupils in S1 by local authority

Clàr-mìneachaidh nan comhairlean

Aonghas	Aonghas
Arcaibh	Arcaibh
CnES	Na h-Eileanan Siar
CnG	A' Ghàidhealtachd
Crìochan	Crìochan na h-Alba
DÈ	Dùn Èideann
DP&G	Dùn Phris & Gall-Ghàidhealaibh
Dùn Dè	Dùn Dè
EB	An Eaglais Bhreac
EG&B	Earra Ghàidheal & Bòd
Fìobha	Fìobha
Glaschu	Glaschu
IC	Inbhir Cluaidh
LE	Lodainn an Ear
LI	Lodainn an Iar
LM	Lodainn Mheadhanach
Moireibh	Moireibh
OD	Obar Dheathain
P&CR	Peairt & Ceann Rois
SdÀD	Siorrachd Àir a Deas
SdÀE	Siorrachd Àir an Ear
SdÀT	Siorrachd Àir a Tuath
SdCM	Siorrachd Chlach Mhanann
SdDBE	Siorrachd Dhùn Breatann an Ear
SdDBI	Siorrachd Dhùn Breatann an Iar
SdLD	Siorrachd Lannraig a Deas
SdLT	Siorrachd Lannraig a Tuath
SdOD	Siorrachd Obar Dheathain
SdRF	Siorrachd Rinn Friù
SdRFE	Siorrachd Rinn Friù an Ear
Sealtainn	Sealtainn
Sruighlea	Sruighlea

Key to council codes

ABC	Argyll & Bute
AbsC	Aberdeenshire
AC	Angus
ACC	Aberdeen City
CC	Clackmannanshire
CEC	Edinburgh
CnES	Western Isles
DCC	Dundee
DGC	Dumfries & Galloway
EAC	East Ayrshire
EDC	East Dunbartonshire
ELC	East Lothian
ERC	East Renfrewshire
Fife	Fife
FkC	Falkirk
GCC	Glasgow
IC	Inverclyde
MC	Moray
MLC	Midlothian
NAC	North Ayrshire
NLC	North Lanarkshire
OC	Orkney
PKC	Perth & Kinross
RC	Renfrewshire
SAC	South Ayrshire
SBC	Scottish Borders
SC	Stirling
Shet	Shetland
SLC	South Lanarkshire
THC	Highland
WDC	West Dunbartonshire
WLC	West Lothian

Foghlam tron Ghàidhlig 2018-19 Gaelic Medium Education

Bun-sgoil Ghàidhlig	GME primary school
Bun-sgoil le sruth FtB	GME primary with English stream
Bun-sgoil le sruth FtG	Primary school with GME stream
Le sgoil-àraich FtG na cois	With associated GME nursery
FtG san àrd-sgoil ionadail	GME in the local secondary school
Ùghdarras ionadail le FtG	Local authority with GME provision

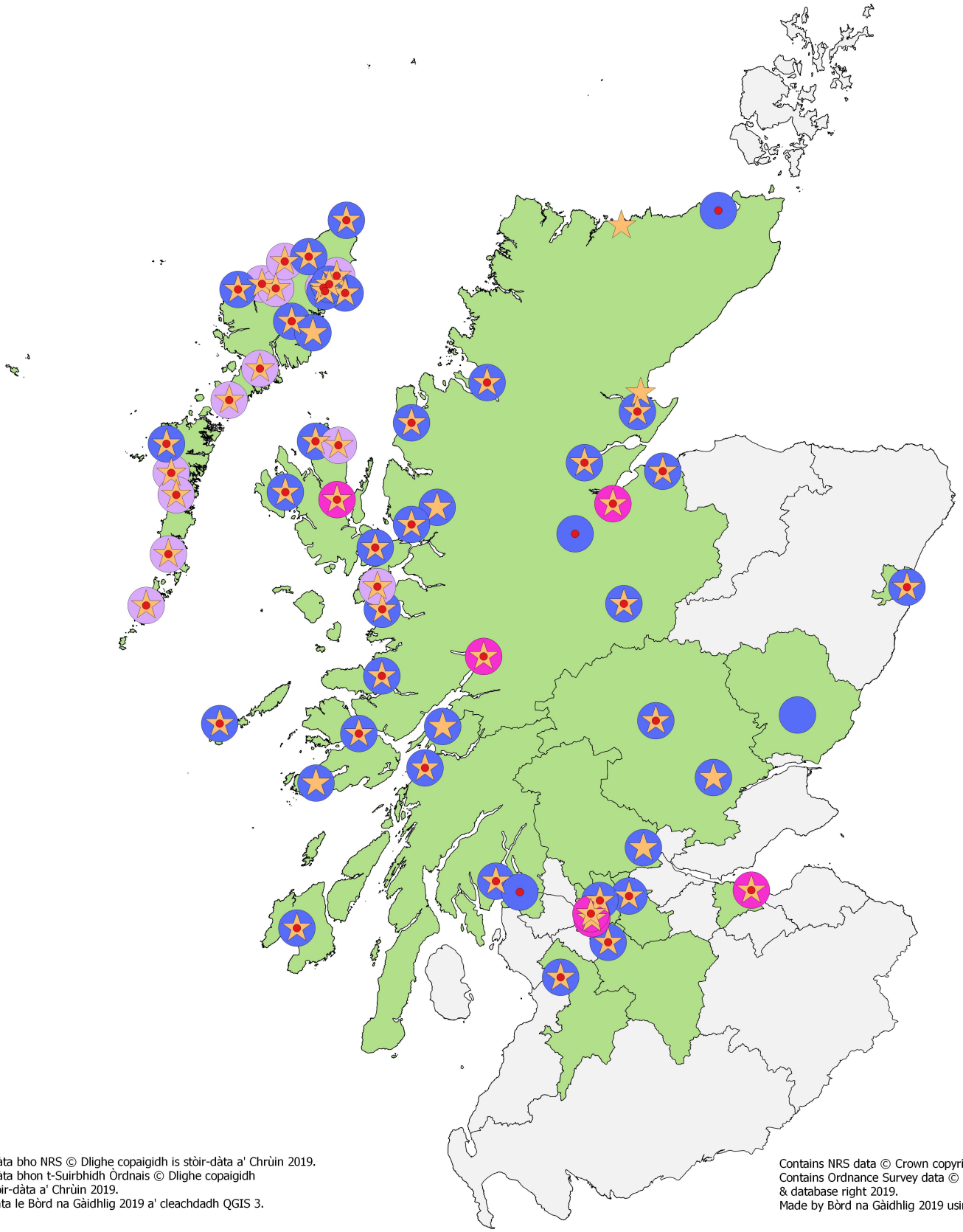

Le dàta bho NRS © Dlighe copaigidh is stòir-dàta a' Chrùin 2019.
Le dàta bhon t-Suirbhidh Òrdnais © Dlighe copaigidh
is stòir-dàta a' Chrùin 2019.
Dèanta le Bòrd na Gàidhlig 2019 a' cleachdadh QGIS 3.

Contains NRS data © Crown copyright & database right 2019.
Contains Ordnance Survey data © Crown copyright
& database right 2019.
Made by Bòrd na Gàidhlig 2019 using QGIS 3.

Làrachd FtG 2018-19 GME Footprint

Bailtean le 500+ duine : Towns of 500+ population

- le bun-sgoil le FtG mar 5 mìle dhìreach san aon sgìre comhairle
  with primary GME within 5 miles as the crow flies in the same council area

- gun bhun-sgoil le FtG mar 5 mìle dhìreach san aon sgìre comhairle
  without primary GME within 5 miles as the crow flies in the same council area

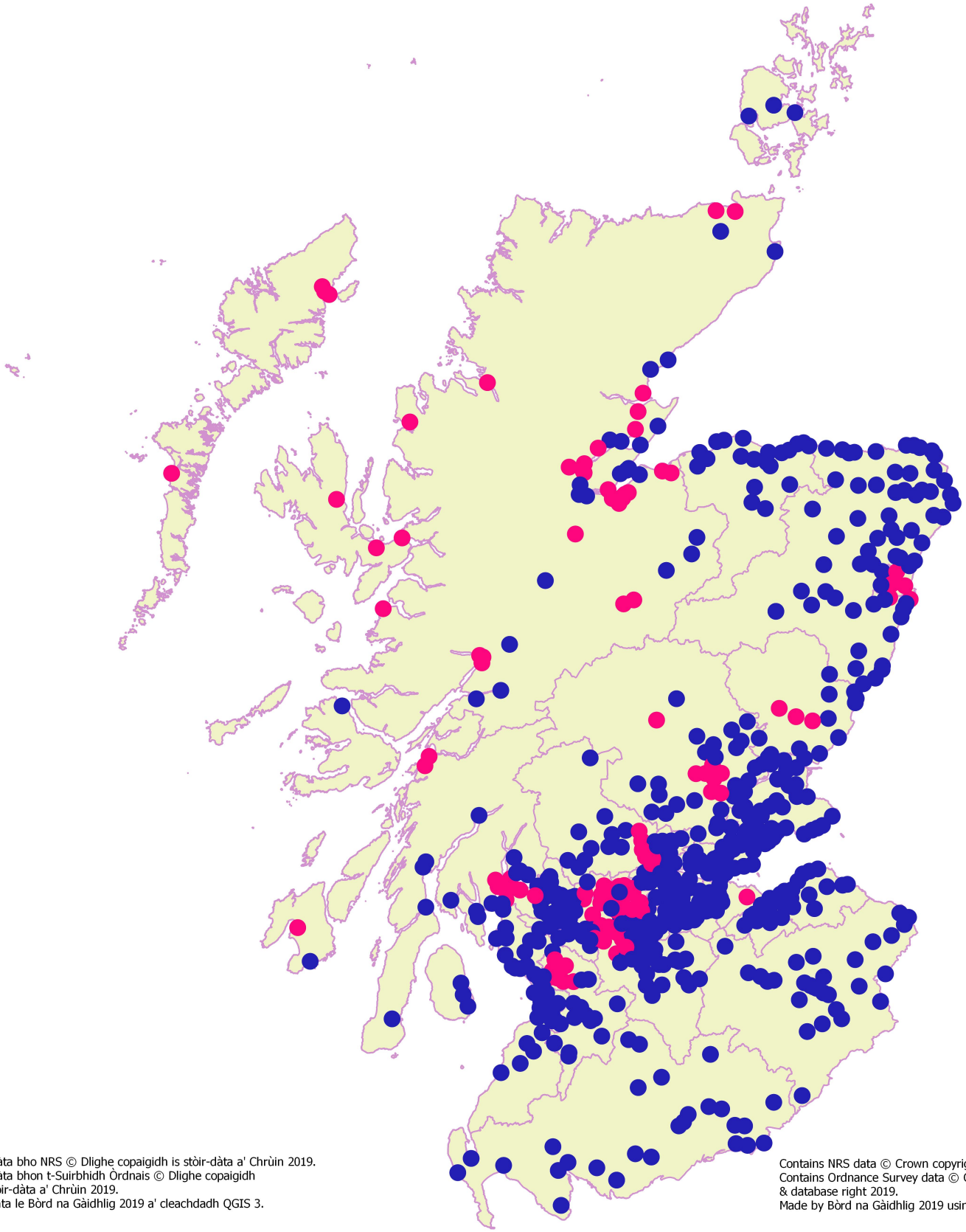

Le dàta bho NRS © Dlighe copaigidh is stòir-dàta a' Chrùin 2019.
Le dàta bhon t-Suirbhidh Òrdnais © Dlighe copaigidh
is stòir-dàta a' Chrùin 2019.
Dèanta le Bòrd na Gàidhlig 2019 a' cleachdadh QGIS 3.

Contains NRS data © Crown copyright & database right 2019.
Contains Ordnance Survey data © Crown copyright
& database right 2019.
Made by Bòrd na Gàidhlig 2019 using QGIS 3.

Foghlam Luchd-ionnsachaidh 2018–2019 Gaelic Learner Education

Bun-sgoil le Gàidhlig mar L3 — Primary with Gaelic as L3

Bun-sgoil le Gàidhlig mar L2 — Primary with Gaelic as L2

Àrd-sgoil le FLi — Secondary with GLE

Sgìre comhairle le FLi — Council area with GLE

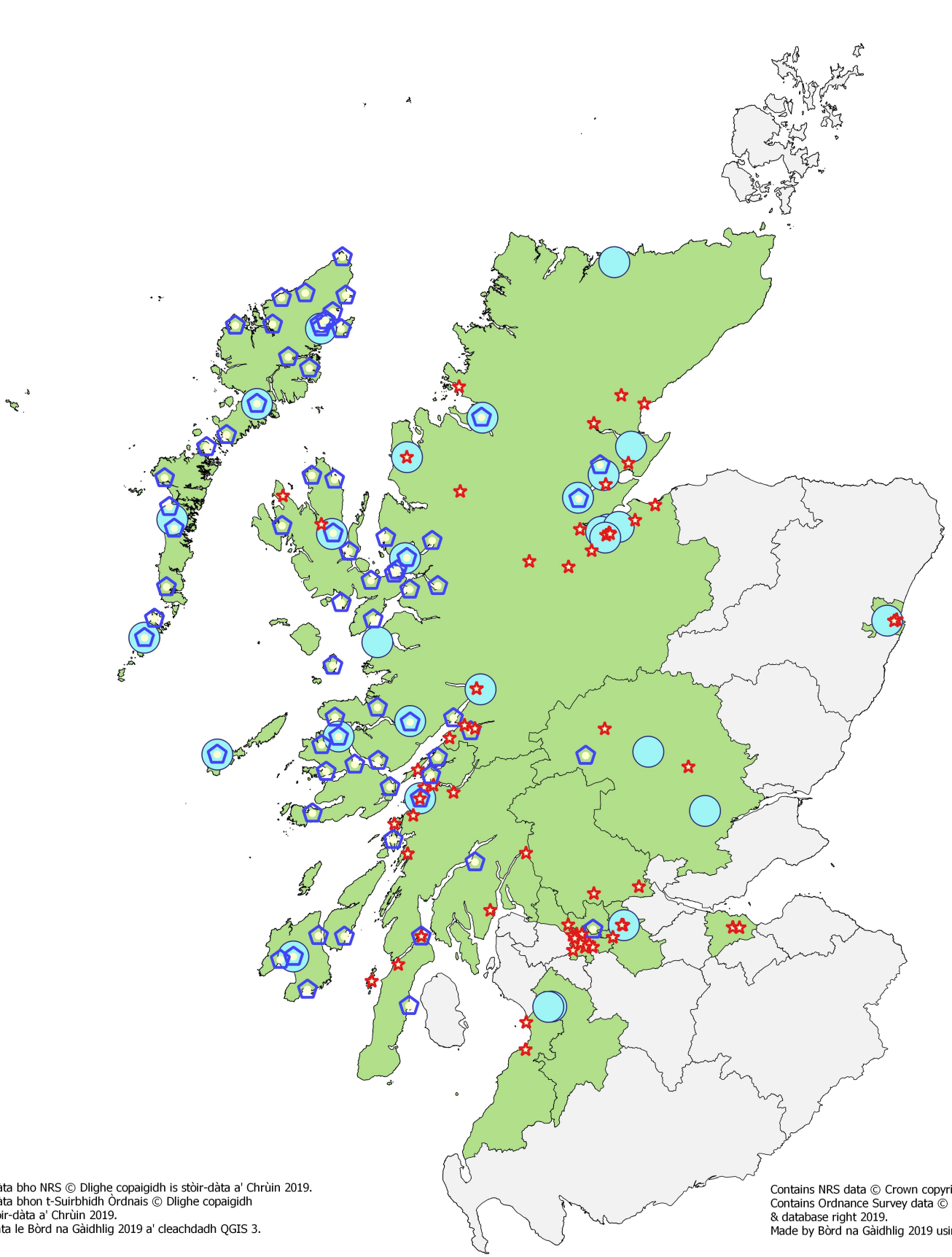

Le dàta bho NRS © Dlighe copaigidh is stòir-dàta a' Chrùin 2019.
Le dàta bhon t-Suirbhidh Òrdnais © Dlighe copaigidh
is stòir-dàta a' Chrùin 2019.
Dèanta le Bòrd na Gàidhlig 2019 a' cleachdadh QGIS 3.

Contains NRS data © Crown copyright & database right 2019.
Contains Ordnance Survey data © Crown copyright
& database right 2019.
Made by Bòrd na Gàidhlig 2019 using QGIS 3.

Dàta Foghlam Gàidhlig
Gaelic Education Data

2018-19

Clàr 1

Chan fhaodar fios nas mionaidiche a thoirt am follais gun aonta co-roinn dàta – tuilleadh fios bho BnG
More detailed figures are not released without a data sharing agreement – further information from BnG

Geàrr-chunntas nàiseanta National summary

Foghlam tron Ghàidhlig
Gaelic Medium Education

Clann 0–3 (tuairmse)	931	Children 0–3 (approx.)
àitichean	60	locations
Sgoil-àraich Aois 2 (foghar)	58	Nursery Age 2 (Autumn)
Sgoil-àraich Aois 3 (foghar)	358	Nursery Age 3 (Autumn)
Sgoil-àraich Aois 4 (foghar)	477	Nursery Age 4 (Autumn)
SÀ Inntreadh air dhàil (foghar)	59	Nursery delayed entry (Autumn)
iomlan as t-fhoghar	952	Autumn total
dùil ro dheireadh na bliadhna	1,078	expected by year end
luchd-obrach FTE	110	staff FTE
sgoiltean	56	nurseries
Bun-sgoil P1	583	Primary P1
Bun-sgoil P2	558	Primary P2
Bun-sgoil P3	546	Primary P3
Bun-sgoil P4	502	Primary P4
Bun-sgoil P5	499	Primary P5
Bun-sgoil P6	424	Primary P6
Bun-sgoil P7	359	Primary P7
iomlan	3,471	total
tidsearan FTE	203	teachers FTE
sgoiltean	60	schools
Àrd-sgoil S1	325	Secondary S1
Àrd-sgoil S2	320	Secondary S2
Àrd-sgoil S3	268	Secondary S3
Àrd-sgoil S4	218	Secondary S4
Àrd-sgoil S5	180	Secondary S5
Àrd-sgoil S6	112	Secondary S6
iomlan	1,423	total
tidsearan	117	teachers
sgoiltean	34	schools
cuspairean	19	subjects
cùrsaichean teisteanais	11	certificated courses
Sgoilearan FtG uile (le 0–3)	6,777	All GME pupils (incl. 0–3)
Luchd-teagaisg FtG uile (ach 0–3)	429	All GME teaching staff (excl. 0–3)

Dàta Foghlam Gàidhlig
Gaelic Education Data

2018-19

Clàr
2

Air a thional le sgioba an fhoghlaim is ionnsachaidh aig Bòrd na Gàidhlig
Collected by the education and learning team of Bòrd na Gàidhlig
Àitichean le solar seachdaineach sa Ghearran
Locations with weekly provision in February

Solar Aois 0–3
Age 0–3 Provision

Am Broinn Sgìre Comhairle	Àitichean Locations	Clann (tuairmse) Children (estimate)	Within Council Area
Dùn Èideann	3	83	Edinburgh
Earra Ghàidheal & Bòd	5	68	Argyll & Bute
Eileanan Siar	13	165	Western Isles
Fìobha	2	20	Fife
Gàidhealtachd	21	333	Highland
Glaschu	3	76	Glasgow
Inbhir Chluaidh	1	<10	Inverclyde
Obar Dheathain	1	17	Aberdeen City
Peairt & Ceann Rois	2	40	Perth & Kinross
Siorrachd Àir an Ear	1	10	East Ayrshire
Siorrachd Àir a Tuath	1	18	North Ayrshire
Siorrachd Dhùn Breatann an Ear	1	22	East Dunbartonshire
Siorrachd Lannraig a Deas	1	19	South Lanarkshire
Siorrachd Lannraig a Tuath	2	32	North Lanarkshire
Siorrachd Rinn Friù	1	<10	Renfrewshire
Siorrachd Rinn Friù an Ear	1	<10	East Renfrewshire
Sruighlea	1	11	Stirling
	60	931	

Sgìrean le solar 17 Areas with provision

Solar Aois 0–3
Age 0–3 Provision
àitichean 60 locations

CnES	Bàgh a' Chaisteil
CnES	Baile a' Mhanaich
CnES	Borgh (Leòdhas)
CnES	Brèascleit
CnES	Dalabrog
CnES	Lìonal
CnES	Ormacleit
CnES	Rubha, An
CnES	Siabost
CnES	Steòrnabhagh
CnES	Tairbeart (Na Hearadh)
CnES	Tòb, An
CnES	Ùig (Leòdhas)
CnG	Àth Leathann, An t-
CnG	Àth Tharracail
CnG	Baile Dhubhthaich
CnG	Baile Ùr an t-Slèibh
CnG	Blàran Odhar, Am
CnG	Ceann Loch Biorbhaidh
CnG	Cille Mhoire (Tròndairnis)
CnG	Drochaid a' Bhanna
CnG	Druim na Drochaid
CnG	Dùn Bheagain
CnG	Gearasdan: Caol, An
CnG	Geàrrloch
CnG	Inbhir Narann
CnG	Inbhir Nis
CnG	Inbhir Pheofharain
CnG	Inbhir Theòrsa
CnG	Loch Carrann
CnG	Malaig
CnG	Port Rìgh
CnG	Slèite
CnG	Ullapul
DÈ	Dùn Èideann: Bonnington
DÈ	Dùn Èideann: Crois na Cìse
DÈ	Dùn Èideann: Lìte
EG&B	Apainn, An
EG&B	Bogh Mòr
EG&B	Dùn Obhainn
EG&B	Òban, An t-
ABC	Appin
ABC	Bowmore
ABC	Dunoon
ABC	Oban
ABC	Tobermory
ACC	Aberdeen
CEC	Edinburgh: Bonnington
CEC	Edinburgh: Leith
CEC	Edinburgh: Tollcross
CnES	Balivanich
CnES	Borve (Lewis)
CnES	Breasclete
CnES	Castlebay
CnES	Daliburgh
CnES	Leverburgh
CnES	Lionel
CnES	Ormiclate
CnES	Point
CnES	Shawbost
CnES	Stornoway
CnES	Tarbert (Harris)
CnES	Uig
EAC	Kilmarnock
EDC	Bishopbriggs
ERC	Barrhead
FC	Falkland
FC	Rosyth
GCC	Glasgow: citywide
GCC	Glasgow: Partick
GCC	Glasgow: Pollokshields
ICC	Greenock
NAC	West Kilbride
NLC	Airdrie
NLC	Cumbernauld
PKC	Aberfeldy
PKC	Perth
RC	Paisley
SC	Stirling
SLC	East Kilbride
THC	Acharacle
THC	Bettyhill

EG&B	Tobar Mhoire
Fìobha	Falkland
Fìobha	Ros Fhìobh
Glaschu	Glaschu: baile gu lèir
Glaschu	Glaschu: Partaig
Glaschu	Glaschu: Pollokshields
IC	Grianaig
OD	Obar Dheathain
P&CR	Obar Pheallaidh
P&CR	Peairt
SdÀE	Cill Mheàrnaig
SdÀT	Cille Bhrìghde an Iar
SdDBE	Drochaid an Easbaig
SdLD	Cille Bhrìghde an Ear
SdLT	Àrd-Ruigh, An t-
SdLT	Comar nan Allt
SdRF	Pàislig
SdRFE	Bàrr a' Chnuic
Sruighlea	Sruighlea
THC	Bonar Bridge
THC	Broadford
THC	Dingwall
THC	Drumnadrochit
THC	Dunvegan
THC	Fort William: Caol
THC	Gairloch
THC	Inverness
THC	Kilmuir (Trotternish)
THC	Kinlochbervie
THC	Lochcarron
THC	Mallaig
THC	Nairn
THC	Newtonmore
THC	Portree
THC	Sleat
THC	Tain
THC	Thurso
THC	Ullapool

Dàta Foghlam Gàidhlig
Gaelic Education Data

2018-19

Clàr
3

Air a thional airson Bòrd na Gàidhlig leis an Dr Iain M.K. Galloway
Collected for Bòrd na Gàidhlig by Dr John M.K. Galloway
Chan fhaodar fios nas mionaidiche a thoirt am follais gun aonta co-roinn dàta – tuilleadh fios bho BnG
More detailed figures are not released without a data sharing agreement – further information from BnG

Sgoiltean-àraich
Gaelic Nurseries

Luchd-obrach	158	**Staff**	
FTE	110	**FTE**	

Ann an Sgìre Comhairle	**Buidhnean Groups**	**Within Council Area Sgoilearan (dùil ro dheireadh na bliadhna) Pupils (expected by end of year)**		
Dùn Èideann	1	101	Edinburgh	1.2%
Earra Ghàidheal & Bòd	5	53	Argyll & Bute	3.8%
Eileanan Siar	20	331	Western Isles	73.6%
Gàidhealtachd	19	367	Highland	8.7%
Glaschu	3	108	Glasgow	1.0%
Inbhir Chluaidh	1	<11	Inverclyde	NA
Obar Dheathain	1	15	Aberdeen City	0.4%
Peairt & Ceann Rois	1	<11	Perth & Kinross	NA
Siorrachd Àir an Ear	1	13	East Ayrshire	0.6%
Siorrachd Dhùn Breatann an Ear	1	27	East Dunbartonshire	1.4%
Siorrachd Lannraig a Deas	1	11	South Lanarkshire	0.6%
Siorrachd Lannraig a Tuath	2	34	North Lanarkshire	0.5%
	56	1,078		

% de sgoilearan as t-fhoghar
ann an sgoiltean-àraich

% of pupils in the autumn
in nurseries

Alba gu lèir (clann FtG & FtB clàraichte as t-fhoghar)	96,549	Scottish total (GME & EME pupil autumn registrations)
FtG mar % dhen iomlan as t-fhoghar	1.1%	GME as % of the autumn total
Sgìrean le FtG	12	Areas with GME

Clann gu lèir bho Gheàrr-Staitistigs Sgoiltean ann an Alba, Clàr 5.1, Riaghaltas na h-Alba
Total children from Summary Statistics for Schools in Scotland, Table 5.1, Scottish Government

Sgoiltean-àraich
Gaelic Nurseries
sgoiltean-àraich 56 nurseries

CnES	Bac: An Loch a Tuath
CnES	Bàgh a' Chaisteil
CnES	Baile a' Mhanaich
CnES	Beàrnaraigh Leòdhais
CnES	Brèascleit
CnES	Dalabrog
CnES	Ìochdar, An t-
CnES	Lacasdal
CnES	Lìonal
CnES	Lochan, Na
CnES	Rubha: Cròileagan
CnES	Siabost
CnES	Steòrnabhagh
CnES	Tairbeart: Sir E. Scott
CnES	Taobh Siar, An
CnES	Tòb, An
CnES	Tunga, Leòdhas
CnES	Uibhist a Deas: Cothrom Òg
CnES	Uibhist a Tuath: Saoghal Beag
CnES	Ùig (Leòdhas)
CnG	Àth Leathann, An t-
CnG	Àth Tharracail
CnG	Baile Dhubhthaich: Cnoc na Creige
CnG	Baile Ùr an t-Slèibh
CnG	Cille Mhoire (Tròndairnis)
CnG	Druim na Drochaid: Gleann Urchadain
CnG	Dùn Bheagain
CnG	Gearasdan: BSGL
CnG	Geàrrloch
CnG	Inbhir Narann
CnG	Inbhir Nis: BSGI
CnG	Inbhir Pheofharain
CnG	Inbhir Theòrsa
CnG	Malaig
CnG	Ploc, Am
CnG	Port Rìgh
CnG	Slèite
CnG	Stafainn
CnG	Ullapul
DÈ	Dùn Èideann: Taobh na Pairce
EG&B	Bogh Mòr
EG&B	Dùn Obhainn: An Oitir, Cròileagan
EG&B	Òban: Achadh na Creige
ABC	Bowmore
ABC	Dunoon: Sandbank, Cròileagan
ABC	Oban: Rockfield
ABC	Salen
ABC	Tiree
ACC	Aberdeen: Gilcomstoun
CEC	Edinburgh: Parkside
CnES	Back: Broad Bay
CnES	Balivanich
CnES	Breasclete
CnES	Castlebay
CnES	Daliburgh
CnES	Great Bernera
CnES	Iochdar
CnES	Laxdale
CnES	Leverburgh
CnES	Lionel
CnES	Lochs
CnES	North Uist: Saoghal Beag
CnES	Point: Cròileagan
CnES	Shawbost
CnES	South Uist: Cothrom Òg
CnES	Stornoway
CnES	Tarbert: Sir Edward Scott
CnES	Tong
CnES	Uig (Lewis)
CnES	West Side
EAC	Kilmarnock: New Wood
EDC	Bishopbriggs: Meadowburn
GCC	Glasgow: Lyoncross
GCC	Glasgow: Rowena
GCC	Glasgow: SGG
IC	Greenock: Whinhill
NLC	Airdrie: Tollbrae
NLC	Condorrat
PKC	Aberfeldy: Academy
SLC	East Kilbride: Mt Cameron
THC	Acharacle
THC	Broadford
THC	Dingwall
THC	Drumnadrochit: Glen Urquhart
THC	Dunvegan
THC	Fort William: BSGL

EG&B	Sàilean, An
EG&B	Tiriodh
Glaschu	Glaschu: Lyoncross
Glaschu	Glaschu: Rowena
Glaschu	Glaschu: SGG
IC	Grianaig: Whinhill
OD	Obar Dheathain: Gilcomstoun
P&CR	Obar Pheallaidh: Acadamaidh
SdÀE	Cill Mheàrnaig: A' Choille Nuadh
SdDBE	Drochaid an Easbaig: Innis an Uillt
SdLD	Cille Bhrìghde an Ear: Mt Cameron
SdLT	Àrd-Ruigh: Tollbrae
SdLT	Condobhrat
THC	Gairloch
THC	Inverness: BSGI
THC	Kilmuir (Trotternish)
THC	Mallaig
THC	Nairn
THC	Newtonmore
THC	Plockton
THC	Portree
THC	Sleat
THC	Staffin
THC	Tain: Craighill
THC	Thurso
THC	Ullapool

Dàta Foghlam Gàidhlig
Gaelic Education Data

2018-19

Clàr
4

Air a thional airson Bòrd na Gàidhlig leis an Dr Iain M.K. Galloway
Collected for Bòrd na Gàidhlig by Dr John M.K. Galloway
Chan fhaodar fios nas mionaidiche a thoirt am follais gun aonta co-roinn dàta – tuilleadh fios bho BnG
More detailed figures are not released without a data sharing agreement – further information from BnG

Foghlam tron Ghàidhlig sa Bhun-sgoil
Gaelic Medium Education in Primary

Tidsearan	243	**Teachers**	
FTE	204	**FTE**	

	Am Broinn Sgìre Comhairle			**Within Council Area**	
		Sgoiltean Schools	**Sgoilearan Pupils**		
2.0%	Aonghas	1	<27	Angus	NA
1.1%	Dùn Èideann	1	375	Edinburgh	1.2%
8.5%	Earra Ghàidheal & Bòd	7	201	Argyll & Bute	3.4%
90.9%	Eileanan Siar	20	731	Western Isles	39.0%
11.7%	Gàidhealtachd	20	963	Highland	5.6%
1.4%	Glaschu	2	699	Glasgow	1.7%
5.0%	Inbhir Chluaidh	1	27	Inverclyde	0.5%
2.1%	Obar Dheathain	1	40	Aberdeen City	0.3%
2.8%	Peairt & Ceann Rois	2	44	Perth & Kinross	0.4%
2.4%	Siorrachd Àir an Ear	1	<27	East Ayrshire	NA
3.0%	Sd Dhùn Breatann an Ear	1	75	East Dunbartonshire	0.8%
0.8%	Siorrachd Lannraig a Deas	1	69	South Lanarkshire	0.3%
0.8%	Siorrachd Lannraig a Tuath	1	143	North Lanarkshire	0.5%
2.6%	Sruighlea	1	71	Stirling	1.1%
		60	3,471		
% de bhun-sgoiltean na comhairle % of the council's primary schools				% de sgoilearan bun-sgoile na comhairle % of the council's primary pupils	

Alba gu lèir (FtG & FtB)	2,011	399,815	Scottish total (GME & EME)
FtG mar % dhen iomlan	3.0%	0.9%	GME as % of total
Sgìrean le FtG		14	Areas with GME

Sgoilearan is sgoiltean gu lèir bho Chunntas nan Sgoilearan (Dàta a Bharrachd, Clàr 5.3), Riaghaltas na h-Alba
Total school populations and estate from the Pupil Census (Supplementary Data, Table 5.3), Scottish Government

Foghlam tron Ghàidhlig sa Bhun-sgoil
Gaelic Medium Education in Primary

sgoiltean 60 schools

Aonghas	Farfar: Na Cnocan Geala
CnES	Bac, Am
CnES	Bàgh a' Chaisteil
CnES	Baile a' Mhanaich
CnES	Beàrnaraigh Leòdhais
CnES	Brèascleit
CnES	Dalabrog
CnES	Ìochdar
CnES	Lacasdal
CnES	Lìonal
CnES	Lochan, Na
CnES	Pàirc, A'
CnES	Rubha, An
CnES	Siabost
CnES	Steòrnabhagh
CnES	Tairbeart: Sir E. Scott
CnES	Taobh Siar, An
CnES	Tòb, An
CnES	Tunga (Leòdhas)
CnES	Uibhist a Tuath
CnES	Ùig (Leòdhas)
CnG	Àth Leathann, An t-
CnG	Àth Tharracail
CnG	Baile Dhubhthaich: Cnoc na Creige
CnG	Baile Ùr an t-Slèibh
CnG	Cille Mhoire (Tròndairnis)
CnG	Druim na Drochaid: Gleann Urchadan
CnG	Dùn Bheagain
CnG	Gearasdan: BSGL
CnG	Geàrrloch
CnG	Inbhir Narann: Bruach a' Mhuilinn
CnG	Inbhir Nis: BSGI
CnG	Inbhir Pheofharain
CnG	Inbhir Theòrsa: Mount Pleasant
CnG	Loch Carrann
CnG	Malaig
CnG	Ploc, Am
CnG	Port Rìgh
CnG	Slèite
CnG	Stafainn
CnG	Ullapul
ABC	Bowmore
ABC	Bunessan
ABC	Dunoon: Sandbank
ABC	Oban: Rockfield
ABC	Salen
ABC	Strath of Appin
ABC	Tiree
AC	Forfar: Whitehills
ACC	Aberdeen: Gilcomstoun
CEC	Edinburgh: Parkside
CnES	Back
CnES	Balivanich
CnES	Bernera
CnES	Breasclete
CnES	Castlebay
CnES	Daliburgh
CnES	Iochdar
CnES	Laxdale
CnES	Leverburgh
CnES	Lionel
CnES	Lochs
CnES	North Uist
CnES	Pàirc
CnES	Point
CnES	Shawbost
CnES	Stornoway
CnES	Tarbert: Sir Edward Scott
CnES	Tong
CnES	Uig (Lewis)
CnES	West Side
EAC	Kilmarnock: New Wood
EDC	Bishopbriggs: Meadowburn
GCC	Glasgow: Glendale
GCC	Glasgow: SGG
IC	Greenock: Whinhill
NLC	Condorrat
PKC	Aberfeldy
PKC	Perth: Goodlyburn
SC	Stirling: Riverside
SLC	East Kilbride: Mount Cameron
THC	Acharacle

DÈ	Dùn Èideann: Taobh na Pàirce
EG&B	Bogh Mòr
EG&B	Bun Easain
EG&B	Dùn Obhainn: An Oitir
EG&B	Òban: Achadh na Creige
EG&B	Sàilean, An
EG&B	Srath na h-Apainne
EG&B	Tiriodh
Glaschu	Glaschu: Gleann Dail
Glaschu	Glaschu: SGG
IC	Grianaig: Whinhill
OD	Obar Dheathain: Gilcomstoun
P&CR	Obar Pheallaidh
P&CR	Peairt: Goodlyburn
SdÀE	Cill Mheàrnaig: A' Choille Nuadh
SdDBE	Drochaid an Easbaig: Innis an Uillt
SdLD	Cille Bhrìghde an Ear: Mt Cameron
SdLT	Condobhrat
Sruighlea	Sruighlea: Taobh na h-Aibhne
THC	Broadford
THC	Dingwall
THC	Drumnadrochit: Glenurquhart
THC	Dunvegan
THC	Fort William: BSGL
THC	Gairloch
THC	Inverness: BSGI
THC	Kilmuir (Trotternish)
THC	Lochcarron
THC	Mallaig
THC	Nairn: Millbank
THC	Newtonmore
THC	Plockton
THC	Portree
THC	Sleat
THC	Staffin
THC	Tain: Craighill
THC	Thurso: Mount Pleasant
THC	Ullapool

Dàta Foghlam Gàidhlig
Gaelic Education Data

2018-19

Clàr
5

Air a thional airson Bòrd na Gàidhlig leis an Dr Iain M.K. Galloway
Collected for Bòrd na Gàidhlig by Dr John M.K. Galloway
Chan fhaodar fios nas mionaidiche a thoirt am follais gun aonta co-roinn dàta – tuilleadh fios bho BnG
More detailed figures are not released without a data sharing agreement – further information from BnG

Foghlam tron Ghàidhlig san Àrd-sgoil
Gaelic Medium Education in Secondary

(le Gàidhlig fhèin) **Cuspairean**	19	**Subjects** (incl. Gaelic as a subject)
Cùrsaichean le teisteanas	11	**Certificated courses**
Tidsearan	117	**Teachers**

	Am Broinn Sgìre Comhairle	**Sgoiltean Schools**	**Sgoilearan Pupils**	**Within Council Area**	
4.3%	Dùn Èideann	1	105	Edinburgh	0.6%
50.0%	Earra-Ghàidheal & Bòd	5	70	Argyll & Bute	1.6%
100%	Eileanan Siar	4	353	Western Isles	23.9%
48.3%	Gàidhealtachd	14	416	Highland	3.1%
3.3%	Glaschu	1	343	Glasgow	1.3%
9.1%	Obar Dheathain	1	<10	Aberdeen City	NA
20.0%	Peairt & Ceann Rois	2	<10	Perth & Kinross	NA
25.0%	Siorrachd Àir an Ear	2	<10	East Ayrshire	NA
12.5%	Sd Dhùn Breatann an Ear	1	25	East Dunbartonshire	0.3%
5.9%	Siorrachd Lannraig a Deas	1	18	South Lanarkshire	0.1%
4.3%	Siorrachd Lannraig a Tuath	1	68	North Lanarkshire	0.3%
14.3%	Sruighlea	1	<10	Stirling	NA
		34	1,423		

% de dh'àrd-sgoiltean na comhairle
% of the council's secondary schools

% de sgoilearan àrd-sgoile na comhairle
% of the council's secondary pupils

Alba gu lèir (FtG & FtB)	356	285,565	Scottish total (GME & EME)
FtG mar % dhen iomlan	9.6%	0.5%	GME as % of total
Sgìrean le FtG		12	Areas with GME

Sgoilearan is sgoiltean gu lèir bho Chunntas nan Sgoilearan (Dàta a Bharrachd, Clàr 5.3), Riaghaltas na h-Alba
Total school populations and estate from the Pupil Census (Supplementary Data, Table 5.3), Scottish Government

Foghlam tron Ghàidhlig san Àrd-sgoil
Gaelic Medium Education in Secondary

sgoiltean 34 schools

CnES	Bagh a' Chaisteil
CnES	Lìonacleit
CnES	Steòrnabhagh: MacNeacail
CnES	Tairbeart: Sir E. Scott
CnG	Àird nam Murchan
CnG	Baile Dhubhthaich
CnG	Ceann a' Ghiùthsaich
CnG	Dòrnach
CnG	Fàrr
CnG	Geàrrloch
CnG	Inbhir Narann
CnG	Inbhir Nis: IRA
CnG	Inbhir Pheofharain
CnG	Loch Abar
CnG	Malaig
CnG	Ploc, Am
CnG	Port Rìgh
CnG	Ullapul
DÈ	Dùn Èideann: James Gillespie
EG&B	Dùn Obhainn
EG&B	Ìle
EG&B	Òban, An t-
EG&B	Tiriodh
EG&B	Tobar Mhoire
Glaschu	Glaschu: SGG
OD	Obar Dheathain: Hazlehead
P&CR	Obar Pheallaidh: Bràghaid Albainn
P&CR	Peairt
SdÀE	Cill Mheàrnaig: Acadamaidh
SdÀE	Cill Mheàrnaig: Grange
SdDBE	Drochaid an Easbaig
SdLD	Cille Bhrìghde an Ear: Gleann Caladar
SdLT	Comar nan Allt: Greenfaulds
Sruighlea	Sruighlea: Wallace High
ABC	Dunoon
ABC	Islay
ABC	Oban
ABC	Tiree
ABC	Tobermory
ACC	Aberdeen: Hazlehead
CEC	Edinburgh: James Gillespie's
CnES	Castlebay
CnES	Linaclete
CnES	Stornoway: Nicholson
CnES	Tarbert: Sir Edward Scott
EAC	Kilmarnock: Academy
EAC	Kilmarnock: Grange
EDC	Bishopbriggs
GCC	Glasgow: SGG
NLC	Cumbernauld: Greenfaulds
PKC	Aberfeldy: Breadalbane Academy
PKC	Perth
SC	Stirling: Wallace High
SLC	East Kilbride: Calderglen
THC	Ardnamurchan
THC	Dingwall
THC	Dornoch
THC	Farr
THC	Gairloch
THC	Inverness: IRA
THC	Kingussie
THC	Lochaber
THC	Mallaig
THC	Nairn
THC	Plockton
THC	Portree
THC	Tain
THC	Ullapool

Dàta Foghlam Gàidhlig
Gaelic Education Data

2018-19

Clàr
6

Air a thional airson Bòrd na Gàidhlig le Iain M.K. Galloway
Collected for Bòrd na Gàidhlig le John M.K. Galloway
Chan fhaodar fios nas mionaidiche a thoirt am follais gun aonta co-roinn dàta – tuilleadh fios bho BnG
More detailed figures are not released without a data sharing agreement – further information from BnG

Foghlam Luchd-ionnsachaidh sa Bhun-sgoil
Gaelic Learner Education in Primary

Sgìrean le Gàidhlig mar L2	**5**	**Areas with Gaelic as L2**
Sgìrean le Gàidhlig mar L3	**10**	**Areas with Gaelic as L3**
Sgìrean le Gàidhlig mar L2 no L3	**12**	**Areas with Gaelic as L2 or L3**

	Am Broinn Sgìre Comhairle	Sgoiltean Schools L2	Sgoiltean Schools L3	Within Council Area	
–	Dùn Èideann	0	2	Edinburgh	2.3%
23.2%	Earra-Ghàidheal & Bòd	19	14	Argyll & Bute	17.1%
100%	Eileanan Siar	22	0	Western Isles	–
14.6%	Gàidhealtachd	25	23	Highland	13.5%
–	Glaschu	0	9	Glasgow	6.5%
–	Obar Dheathain	0	2	Aberdeen	4.2%
1.4%	Peairt & Ceann Rois	1	2	Perth & Kinross	2.8%
–	Siorrachd Àir an Ear	0	0	East Ayrshire	–
–	Siorrachd Àir an Ear	0	2	South Ayrshire	11.1%
3.0%	Sd Dhùn Breatann an Ear	1	0	East Dunbartonshire	–
–	Sd Dhùn Breatann an Iar	0	1	West Dunbartonshire	3.1%
–	Siorrachd Lannraig a Tuath	0	3	North Lanarkshire	2.5%
–	Sruighlea	0	2	Stirling	4.1%
		68	60		

% de bhun-sgoiltean na comhairle le L2
% of the council's primary schools with L2

% de bhun-sgoiltean na comhairle le L3
% of the council's primary schools with L3

Bun-sgoiltean le L2 agus/no L3	127	Primary schools with L2 and/or L3
Bun-sgoiltean le L2 agus L3	1	Primary schools with L2 and L3
Bun-sgoiltean gu nàiseanta	2,011	National total of primary schools
Solar L2 mar % dhen iomlan	3.4%	L2 provision as % of total
Solar FLi mar % dhen iomlan	6.3%	FLi provision as % of total

❖Tha an dàta ùr airson FLi bun-sgoile ga thional as t-earrach; nochdaidh e ann an Eagran 2❖
❖Annual data for Primary GLE is collected in the Spring, and is published in Edition 2❖

Sgoiltean gu lèir bho Chunntas nan Sgoilearan (Dàta a Bharrachd, Clàr 5.3), Riaghaltas na h-Alba
Total school estate from the Pupil Census (Supplementary Data, Table 5.3), Scottish Government

Foghlam Luchd-ionnsachaidh sa Bhun-sgoil
Gaelic Learner Education in Primary

sgoiltean le Gàidhlig mar L2 68 schools with Gaelic mar L2

CnES	Bac, Am
CnES	Bàgh a' Chaisteil
CnES	Baile a' Mhanaich
CnES	Beàrnaraigh Leòdhais
CnES	Brèascleit
CnES	Dalabrog
CnES	Eòlaigearraidh
CnES	Ìochdar, An t-
CnES	Lacasdal
CnES	Lìonal
CnES	Lochan, Na
CnES	Pàirc, A'
CnES	Rubha, An
CnES	Siabost
CnES	Steòrnabhagh
CnES	Tairbeart (Na Hearadh)
CnES	Taobh Siar, An
CnES	Tòb, An
CnES	Tolastadh
CnES	Tunga (Leòdhas)
CnES	Uibhist a Tuath
CnES	Ùig (Leòdhas)
CnG	Àird Ghobhar
CnG	Àird Rois
CnG	Àth Leathann, An t-
CnG	Àth Tharracail
CnG	Baile a' Chaolais
CnG	Caol Acain
CnG	Caol Loch Aillse
CnG	Cille Chòmhain
CnG	Cille Mhoire (Tròndairnis)
CnG	Comraich, A'
CnG	Dùn Bheagain
CnG	Ealaghol
CnG	Eige
CnG	Glinn Eilg
CnG	Inbhir Pheofharain: Nmh Cliamhain
CnG	Loch Àlainn
CnG	Loch Carrann
CnG	Loch Dubhthaich
CnG	Ploc, Am
CnG	Port Rìgh
CnG	Ratharsair
ABC	Benderloch: Lochnell
ABC	Bowmore
ABC	Bunessan
ABC	Carradale
ABC	Dervaig
ABC	Keills
ABC	Lochdonhead
ABC	Luing
ABC	Oban: Rockfield
ABC	Port Charlotte
ABC	Portellen
ABC	Salen
ABC	Srath of Appin
ABC	Strachur
ABC	Tarbert (Loch Fyne)
ABC	Tiree
ABC	Tobermory
ABC	Ulva
CnES	Back
CnES	Balivanich
CnES	Bernera
CnES	Breasclete
CnES	Castlebay
CnES	Daliburgh
CnES	Eoligarry
CnES	Iochdar
CnES	Laxdale
CnES	Leverburgh
CnES	Lionel
CnES	Lochs
CnES	North Uist
CnES	Pàirc
CnES	Point
CnES	Shawbost
CnES	Stornoway
CnES	Tarbert (Harris)
CnES	Tolsta
CnES	Tong
CnES	Uig (Lewis)
CnES	West Side
EDC	Bishopbriggs: Meadowburn
PKC	Glenlyon
THC	Acharacle

CnG	Slèite
CnG	Sròn an t-Sìthein
CnG	Stafainn
CnG	Ullapul
EG&B	Bogh Mòr
EG&B	Bun Easain
EG&B	Càradal
EG&B	Ceann Loch Dona
EG&B	Cill, A'
EG&B	Dearbhaig
EG&B	Diùra: Eileanan Beaga, Na h-
EG&B	Luinn
EG&B	Meadarloch: Loch nan Eala
EG&B	Òban: Achadh na Creige
EG&B	Port Ilein
EG&B	Port Sgioba
EG&B	Sàilean, An
EG&B	Srath Chura
EG&B	Srath na h-Àpainne
EG&B	Tairbeart (Loch Fìn)
EG&B	Tiriodh
EG&B	Tobar Mhoire
EG&B	Ulbha
P&CR	Gleann Lìobhhann
SdDBE	Drochaid an Easbaig: Innis an Uillt
THC	Applecross
THC	Ardgour
THC	Ardross
THC	Ballachulish
THC	Broadford
THC	Dingwall: St Clement's
THC	Dunvegan
THC	Eigg
THC	Elgol
THC	Glenelg
THC	Kilchoan
THC	Kilmuir (Trotternish)
THC	Kyle of Lochalsh
THC	Kyleakin
THC	Loch Duich
THC	Lochaline
THC	Lochcarron
THC	Plockton
THC	Portree
THC	Raasay
THC	Sleat
THC	Small Isles
THC	Staffin
THC	Strontian
THC	Ullapool

Dàta Foghlam Gàidhlig
Gaelic Education Data

2018-19

Clàr
7

Air a thional airson Bòrd na Gàidhlig leis an Dr Iain M.K. Galloway
Collected for Bòrd na Gàidhlig le Dr John M.K. Galloway
Chan fhaodar fios nas mionaidiche a thoirt am follais gun aonta co-roinn dàta – tuilleadh fios bho BnG
More detailed figures are not released without a data sharing agreement – further information from BnG

Foghlam Luchd-ionnsachaidh na Gàidhlig san Àrd-sgoil
Gaelic Learner Education in Secondary

Tidsearan 56 **Teachers**

	Am Broinn Sgìre Comhairle	**Sgoiltean Schools**	**Sgoilearan Pupils**	**Within Council Area**	
40.0%	Earra-Ghàidheal & Bòd	4	427	Argyll & Bute	9.7%
100%	Eileanan Siar	4	580	Western Isles	39.2%
51.7%	Gàidhealtachd	15	1,887	Highland	14.3%
9.1%	Obar Dheathain	1	<20	Aberdeen	NA
6.7%	Peairt & Ceann Rois	2	135	Perth & Kinross	1.8%
25.0%	Siorrachd Àir an Ear	2	217	East Ayrshire	3.3%
16.7%	Siorrachd Lannraig a Tuath	1	<20	North Lanarkshire	NA
		29	3,266		

% de dh'àrd-sgoiltean na comhairle
% of the council's secondary schools

% de sgoilearan àrd-sgoile na comhairle
% of the council's secondary pupils

Alba gu lèir	356	285,565	Scottish total
FLi mar % dhen iomlan	8.1%	1.1%	GLE as % of total
Sgìrean le clasaichean FLi		7	Areas with GLE classes

Gu nàiseanta		**Nationwide**
Sgoilearan a rèir còthair		Pupils by cothort
Àrd-sgoil S1	1,565	Secondary S1
Àrd-sgoil S2	1,007	Secondary S2
Àrd-sgoil S3	465	Secondary S3
Àrd-sgoil S4	150	Secondary S4
Àrd-sgoil S5	51	Secondary S5
Àrd-sgoil S6	28	Secondary S6
	3,266	

Sgoilearan is sgoiltean gu lèir bho Chunntas nan Sgoilearan (Dàta a Bharrachd, Clàr 5.3), Riaghaltas na h-Alba
Total school populations and estate from the Pupil Census (Supplementary Data, Table 5.3), Scottish Government

Foghlam Luchd-ionnsachaidh na Gàidhlig san Àrd-sgoil
Gaelic Learner Education in Secondary

sgoiltean 29 schools

CnES	Bàgh a' Chaisteil
CnES	Lìonacleit
CnES	Steòrnabhagh: MacNeacail
CnES	Tairbeart na Hearadh
CnG	Àird nam Murchan
CnG	Alanais
CnG	Baile Dhubhthaich
CnG	Fàrr
CnG	Geàrrloch
CnG	Inbhir Nis: Allt a' Mhuilinn
CnG	Inbhir Nis: Baile Theàrlaich
CnG	Inbhir Nis: Cùil Lodair
CnG	Inbhir Nis: IRA
CnG	Inbhir Pheofharain
CnG	Loch Abar
CnG	Malaig
CnG	Ploc, Am
CnG	Port Rìgh
CnG	Ullapul
EG&B	Ìle
EG&B	Òban, An t-
EG&B	Tiriodh
EG&B	Tobar Mhoire
OD	Obar Dheathain: Hazlehead
P&CR	Obar Pheallaidh: Bràghad Albainn
P&CR	Peairt
SdÀE	Cill Mheàrnaig: Acadamaidh
SdÀE	Cill Mheàrnaig: Grange
SdLT	Comar nan Allt: Greenfaulds
ABC	Islay
ABC	Oban
ABC	Tiree
ABC	Tobermory
ACC	Aberdeen: Hazlehead
CnES	Castlebay
CnES	Linaclete
CnES	Stornoway: Nicholson
CnES	Tarbert: Sir Edward Scott
EAC	Kilmarnock: Academy
EAC	Kilmarnock: Grange
NLC	Cumbernauld: Greenfaulds
PKC	Aberfeldy: Breadalbane
PKC	Perth
THC	Alness
THC	Ardnamurchan
THC	Dingwall
THC	Farr
THC	Gairloch
THC	Inverness: Charleston
THC	Inverness: Culloden
THC	Inverness: IRA
THC	Inverness: Millburn
THC	Lochaber
THC	Mallaig
THC	Plockton
THC	Portree
THC	Tain
THC	Ullapool

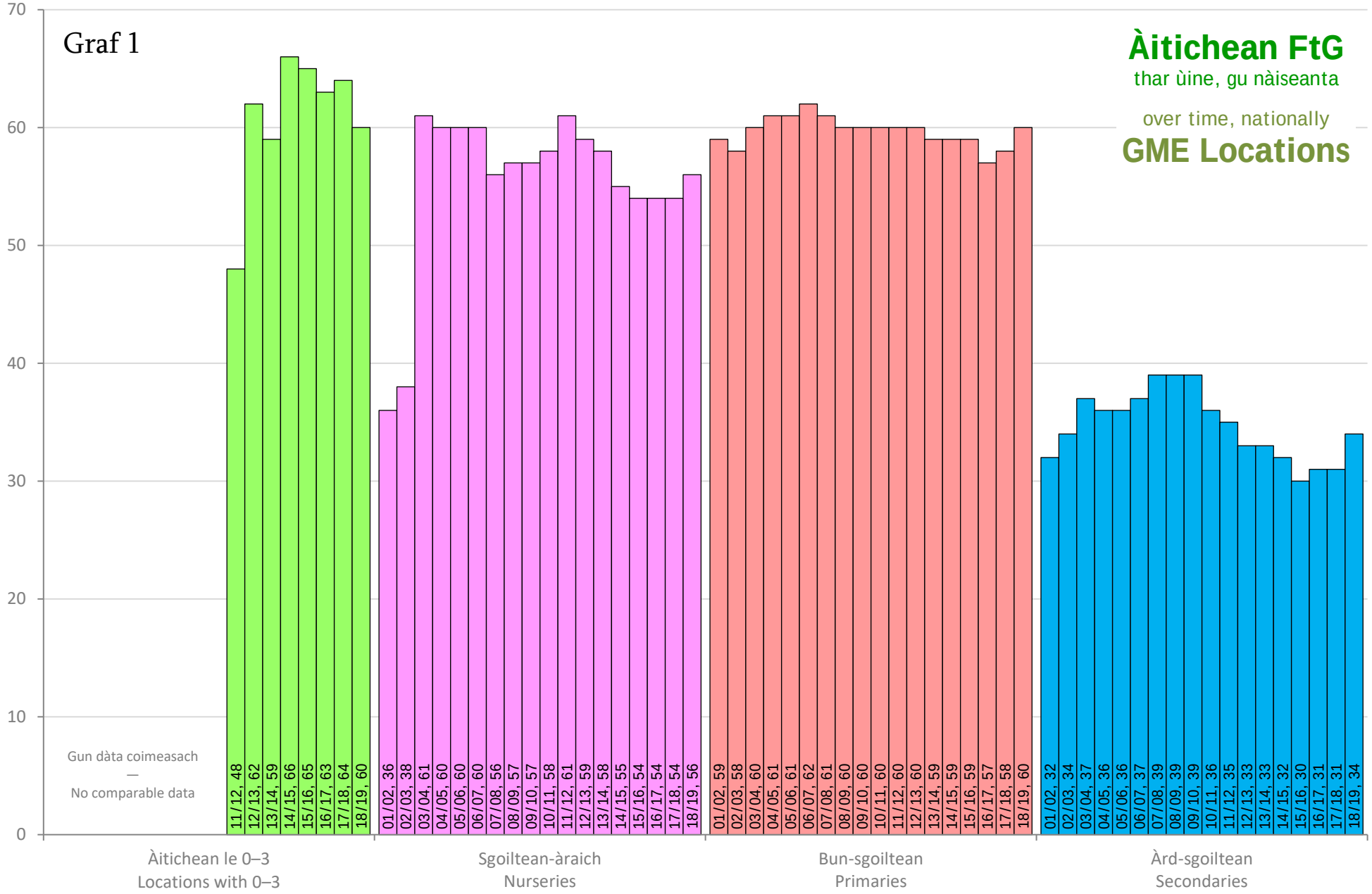
Graf 1
Àitichean FtG
thar ùine, gu nàiseanta
over time, nationally
GME Locations
70
60
50
40
30
20
10
0
Gun dàta coimeasach
—
No comparable data
11/12, 48
12/13, 62
13/14, 59
14/15, 66
15/16, 65
16/17, 63
17/18, 64
18/19, 60
01/02, 36
02/03, 38
03/04, 61
04/05, 60
05/06, 60
06/07, 60
07/08, 56
08/09, 57
09/10, 57
10/11, 58
11/12, 61
12/13, 59
13/14, 58
14/15, 55
15/16, 54
16/17, 54
17/18, 54
18/19, 56
01/02, 59
02/03, 58
03/04, 60
04/05, 61
05/06, 61
06/07, 62
07/08, 61
08/09, 60
09/10, 60
10/11, 60
11/12, 60
12/13, 60
13/14, 59
14/15, 59
15/16, 59
16/17, 57
17/18, 58
18/19, 60
01/02, 32
02/03, 34
03/04, 37
04/05, 36
05/06, 36
06/07, 37
07/08, 39
08/09, 39
09/10, 39
10/11, 36
11/12, 35
12/13, 33
13/14, 33
14/15, 32
15/16, 30
16/17, 31
17/18, 31
18/19, 34
Àitichean le 0–3
Locations with 0–3
Sgoiltean-àraich
Nurseries
Bun-sgoiltean
Primaries
Àrd-sgoiltean
Secondaries

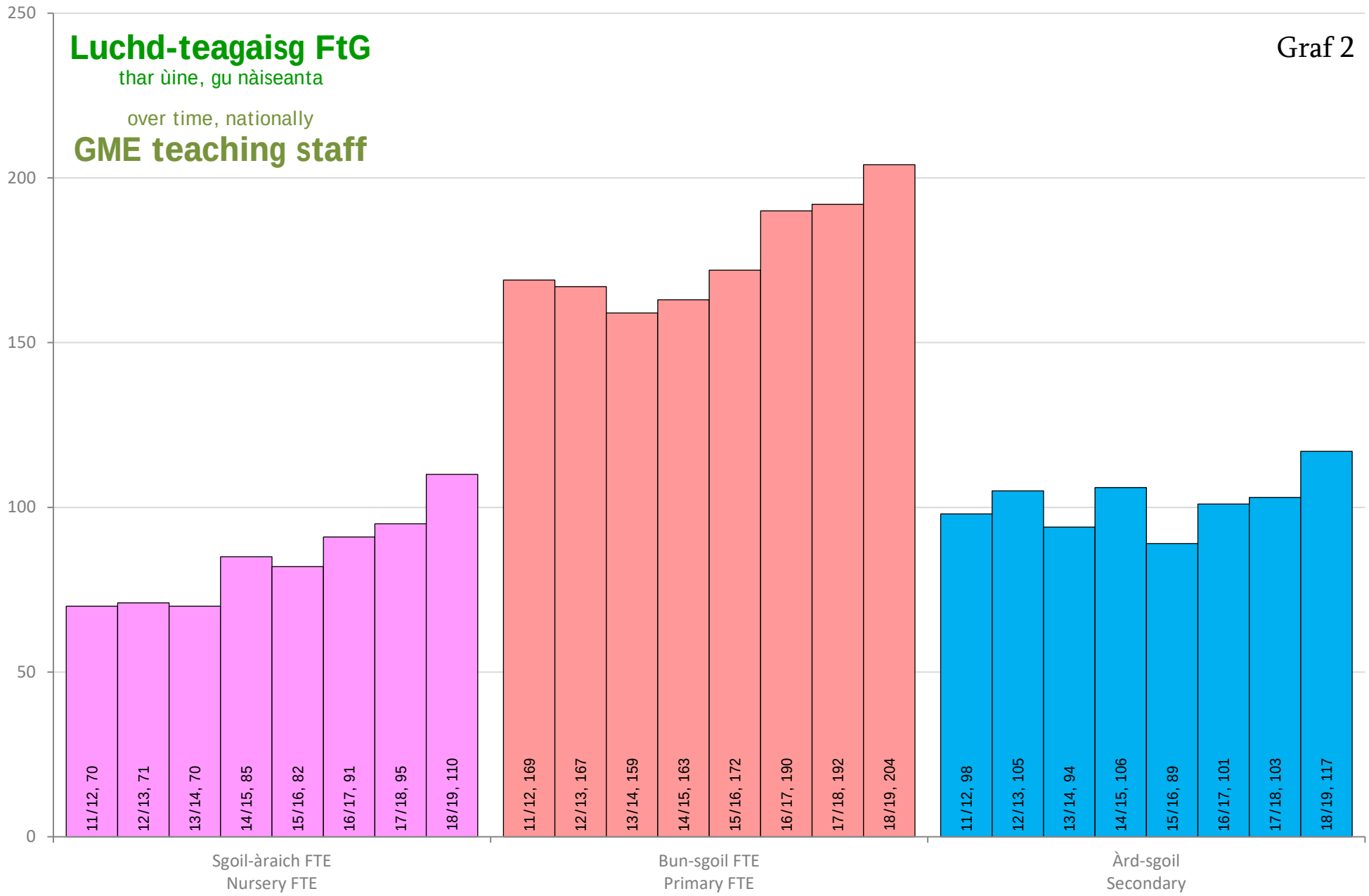
Luchd-teagaisg FtG
thar ùine, gu nàiseanta
over time, nationally
GME teaching staff
Graf 2
250
200
150
100
50
0
11/12, 70
12/13, 71
13/14, 70
14/15, 85
15/16, 82
16/17, 91
17/18, 95
18/19, 110
11/12, 169
12/13, 167
13/14, 159
14/15, 163
15/16, 172
16/17, 190
17/18, 192
18/19, 204
11/12, 98
12/13, 105
13/14, 94
14/15, 106
15/16, 89
16/17, 101
17/18, 103
18/19, 117
Sgoil-àraich FTE
Nursery FTE
Bun-sgoil FTE
Primary FTE
Àrd-sgoil
Secondary

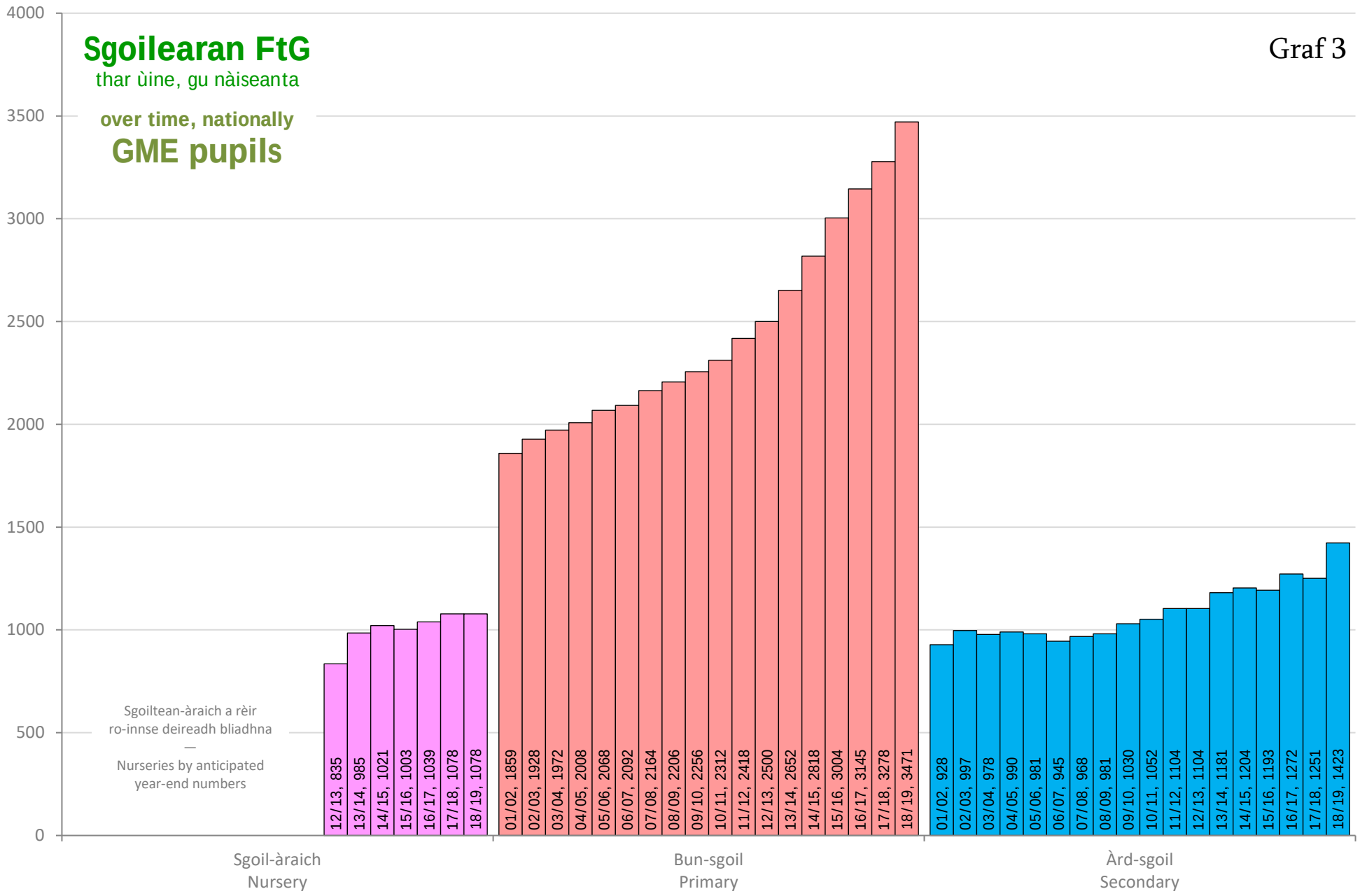
Sgoilearan FtG
thar ùine, gu nàiseanta
over time, nationally
GME pupils
Graf 3
4000
3500
3000
2500
2000
1500
1000
500
0
Sgoiltean-àraich a rèir ro-innse deireadh bliadhna
—
Nurseries by anticipated year-end numbers
12/13, 835
13/14, 985
14/15, 1021
15/16, 1003
16/17, 1039
17/18, 1078
18/19, 1078
01/02, 1859
02/03, 1928
03/04, 1972
04/05, 2008
05/06, 2068
06/07, 2092
07/08, 2164
08/09, 2206
09/10, 2256
10/11, 2312
11/12, 2418
12/13, 2500
13/14, 2652
14/15, 2818
15/16, 3004
16/17, 3145
17/18, 3278
18/19, 3471
01/02, 928
02/03, 997
03/04, 978
04/05, 990
05/06, 981
06/07, 945
07/08, 968
08/09, 981
09/10, 1030
10/11, 1052
11/12, 1104
12/13, 1104
13/14, 1181
14/15, 1204
15/16, 1193
16/17, 1272
17/18, 1251
18/19, 1423
Sgoil-àraich
Nursery
Bun-sgoil
Primary
Àrd-sgoil
Secondary

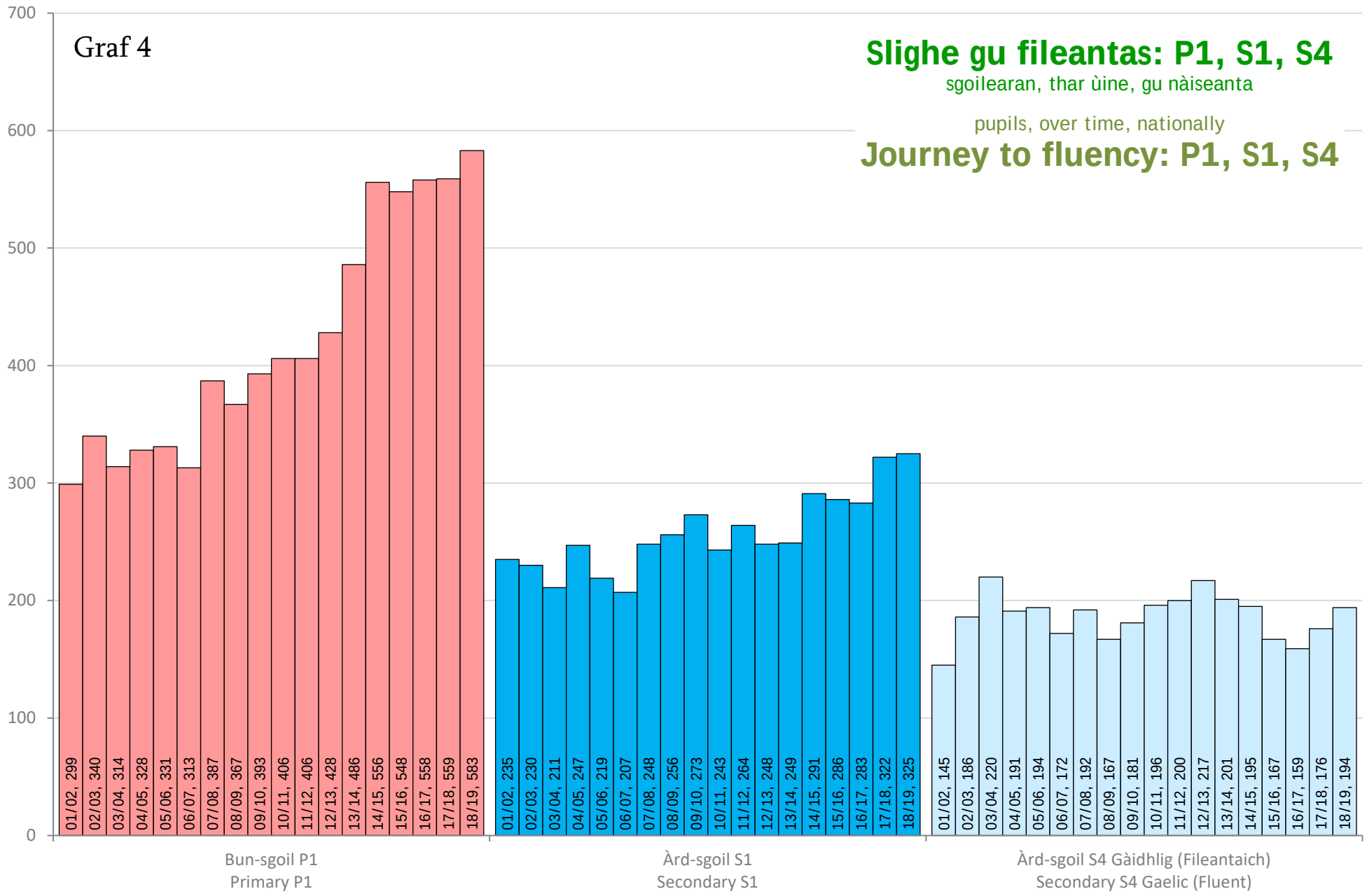
Graf 4
Slighe gu fileantas: P1, S1, S4
sgoilearan, thar ùine, gu nàiseanta
pupils, over time, nationally
Journey to fluency: P1, S1, S4
700
600
500
400
300
200
100
0
01/02, 299
02/03, 340
03/04, 314
04/05, 328
05/06, 331
06/07, 313
07/08, 387
08/09, 367
09/10, 393
10/11, 406
11/12, 406
12/13, 428
13/14, 486
14/15, 556
15/16, 548
16/17, 558
17/18, 559
18/19, 583
01/02, 235
02/03, 230
03/04, 211
04/05, 247
05/06, 219
06/07, 207
07/08, 248
08/09, 256
09/10, 273
10/11, 243
11/12, 264
12/13, 248
13/14, 249
14/15, 291
15/16, 286
16/17, 283
17/18, 322
18/19, 325
01/02, 145
02/03, 186
03/04, 220
04/05, 191
05/06, 194
06/07, 172
07/08, 192
08/09, 167
09/10, 181
10/11, 196
11/12, 200
12/13, 217
13/14, 201
14/15, 195
15/16, 167
16/17, 159
17/18, 176
18/19, 194
Bun-sgoil P1
Primary P1
Àrd-sgoil S1
Secondary S1
Àrd-sgoil S4 Gàidhlig (Fileantaich)
Secondary S4 Gaelic (Fluent)

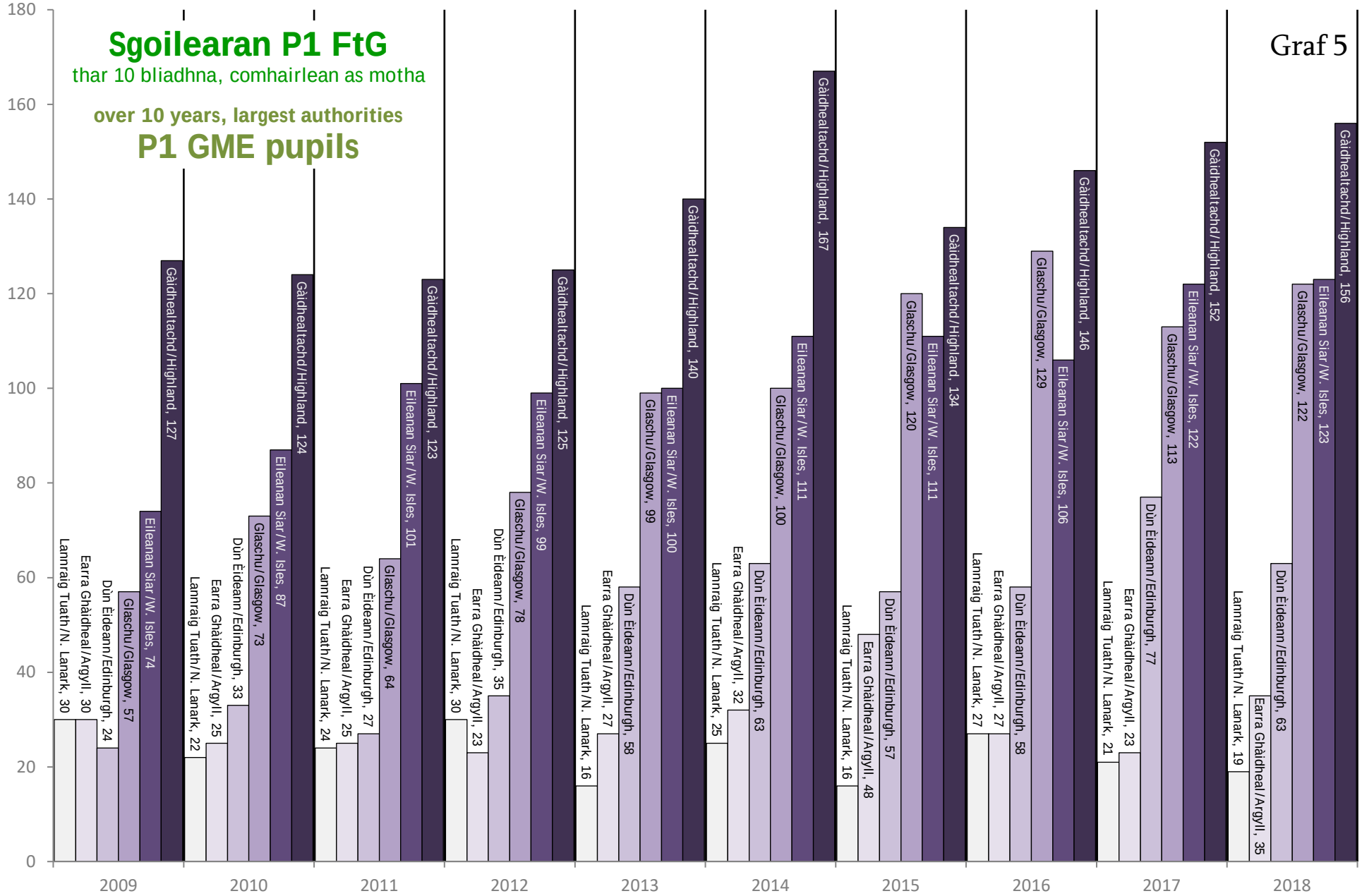
Graf 5
Sgoilearan P1 FtG
thar 10 bliadhna, comhairlean as motha
over 10 years, largest authorities
P1 GME pupils
180
160
140
120
100
80
60
40
20
0
2009
Lanmraig Tuath/N. Lanark, 30
Earra Ghàidheal/Argyll, 30
Dùn Èideann/Edinburgh, 24
Glaschu/Glasgow, 57
Eileanan Siar/W. Isles, 74
Gàidhealtachd/Highland, 127
2010
Lanmraig Tuath/N. Lanark, 22
Earra Ghàidheal/Argyll, 25
Dùn Èideann/Edinburgh, 33
Glaschu/Glasgow, 73
Eileanan Siar/W. Isles, 87
Gàidhealtachd/Highland, 124
2011
Lanmraig Tuath/N. Lanark, 24
Earra Ghàidheal/Argyll, 25
Dùn Èideann/Edinburgh, 27
Glaschu/Glasgow, 64
Eileanan Siar/W. Isles, 101
Gàidhealtachd/Highland, 123
2012
Lanmraig Tuath/N. Lanark, 30
Earra Ghàidheal/Argyll, 23
Dùn Èideann/Edinburgh, 35
Glaschu/Glasgow, 78
Eileanan Siar/W. Isles, 99
Gàidhealtachd/Highland, 125
2013
Lanmraig Tuath/N. Lanark, 16
Earra Ghàidheal/Argyll, 27
Dùn Èideann/Edinburgh, 58
Glaschu/Glasgow, 99
Eileanan Siar/W. Isles, 100
Gàidhealtachd/Highland, 140
2014
Lanmraig Tuath/N. Lanark, 25
Earra Ghàidheal/Argyll, 32
Dùn Èideann/Edinburgh, 63
Glaschu/Glasgow, 100
Eileanan Siar/W. Isles, 111
Gàidhealtachd/Highland, 167
2015
Lanmraig Tuath/N. Lanark, 16
Earra Ghàidheal/Argyll, 48
Dùn Èideann/Edinburgh, 57
Glaschu/Glasgow, 120
Eileanan Siar/W. Isles, 111
Gàidhealtachd/Highland, 134
2016
Lanmraig Tuath/N. Lanark, 27
Earra Ghàidheal/Argyll, 27
Dùn Èideann/Edinburgh, 58
Glaschu/Glasgow, 129
Eileanan Siar/W. Isles, 106
Gàidhealtachd/Highland, 146
2017
Lanmraig Tuath/N. Lanark, 21
Earra Ghàidheal/Argyll, 23
Dùn Èideann/Edinburgh, 77
Glaschu/Glasgow, 113
Eileanan Siar/W. Isles, 122
Gàidhealtachd/Highland, 152
2018
Lanmraig Tuath/N. Lanark, 19
Earra Ghàidheal/Argyll, 35
Dùn Èideann/Edinburgh, 63
Glaschu/Glasgow, 122
Eileanan Siar/W. Isles, 123
Gàidhealtachd/Highland, 156

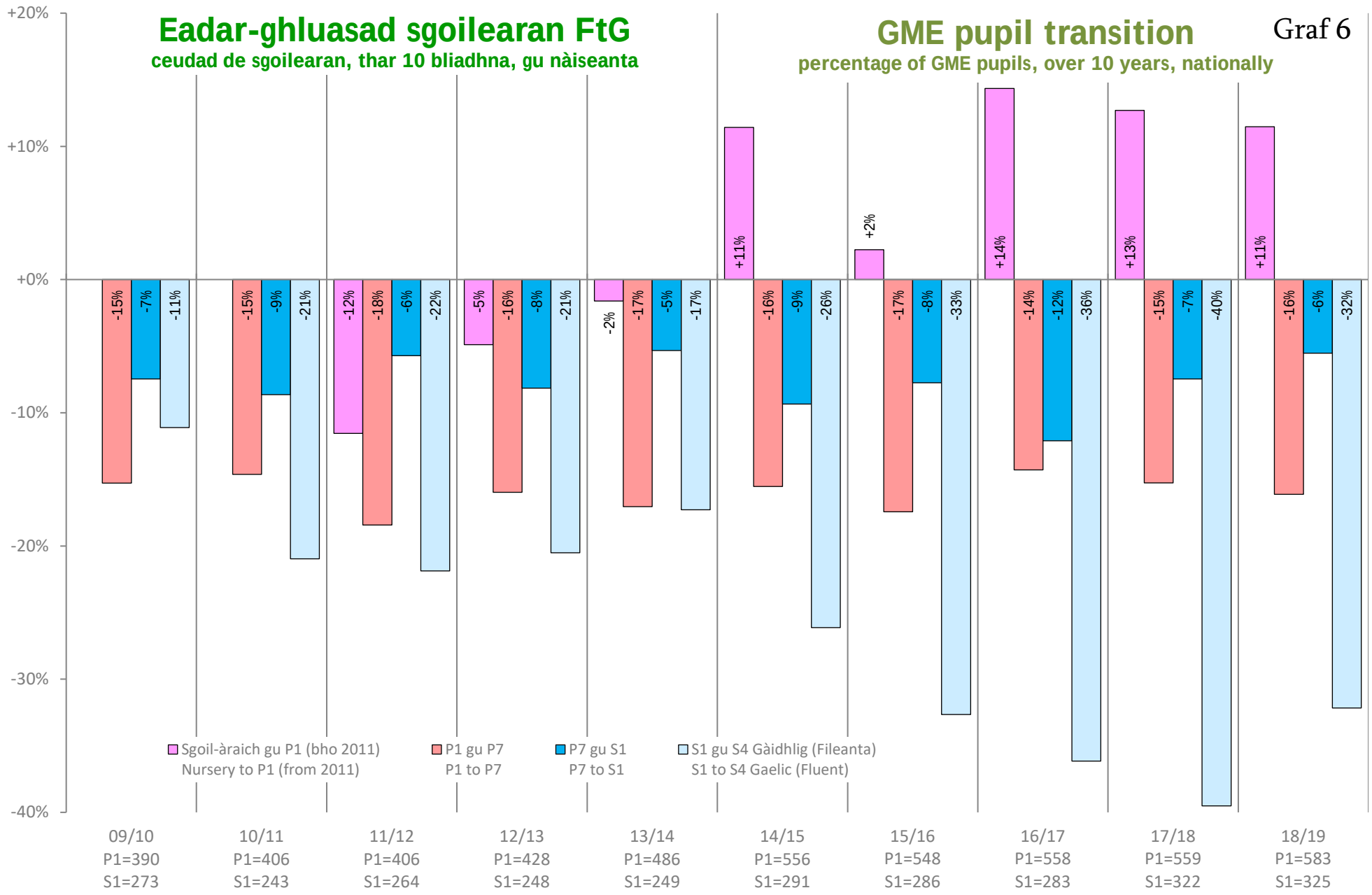
Eadar-ghluasad sgoilearan FtG
ceudad de sgoilearan, thar 10 bliadhna, gu nàiseanta
GME pupil transition
percentage of GME pupils, over 10 years, nationally
Graf 6
+20%
+10%
+0%
-10%
-20%
-30%
-40%
Sgoil-àraich gu P1 (bho 2011)
Nursery to P1 (from 2011)
P1 gu P7
P1 to P7
P7 gu S1
P7 to S1
S1 gu S4 Gàidhlig (Fileanta)
S1 to S4 Gaelic (Fluent)
09/10 P1=390 S1=273
10/11 P1=406 S1=243
11/12 P1=406 S1=264
12/13 P1=428 S1=248
13/14 P1=486 S1=249
14/15 P1=556 S1=291
15/16 P1=548 S1=286
16/17 P1=558 S1=283
17/18 P1=559 S1=322
18/19 P1=583 S1=325

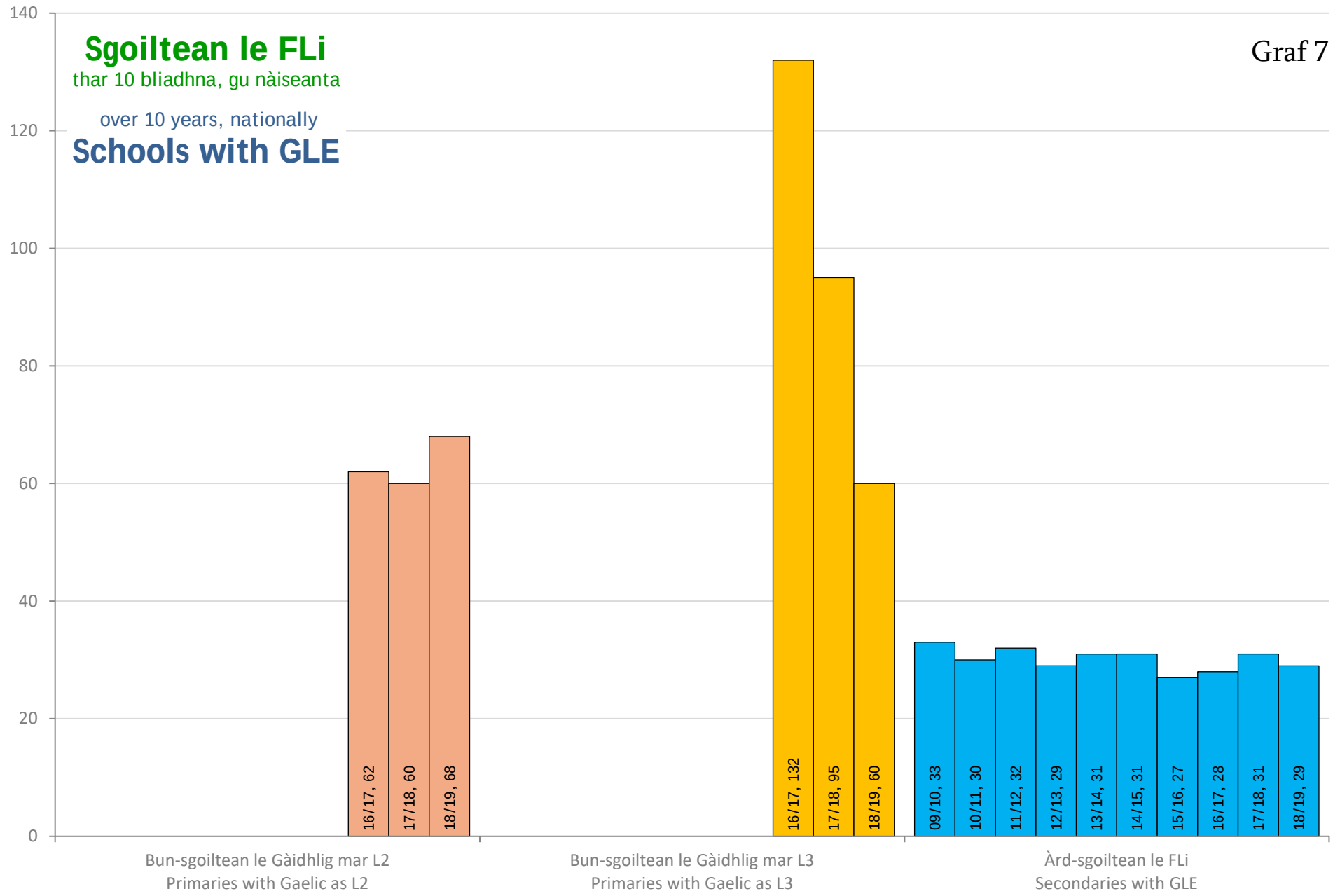
Sgoiltean le FLi
thar 10 bliadhna, gu nàiseanta
over 10 years, nationally
Schools with GLE
Graf 7
140
120
100
80
60
40
20
0
16/17, 62
17/18, 60
18/19, 68
16/17, 132
17/18, 95
18/19, 60
09/10, 33
10/11, 30
11/12, 32
12/13, 29
13/14, 31
14/15, 31
15/16, 27
16/17, 28
17/18, 31
18/19, 29
Bun-sgoiltean le Gàidhlig mar L2
Primaries with Gaelic as L2
Bun-sgoiltean le Gàidhlig mar L3
Primaries with Gaelic as L3
Àrd-sgoiltean le FLi
Secondaries with GLE

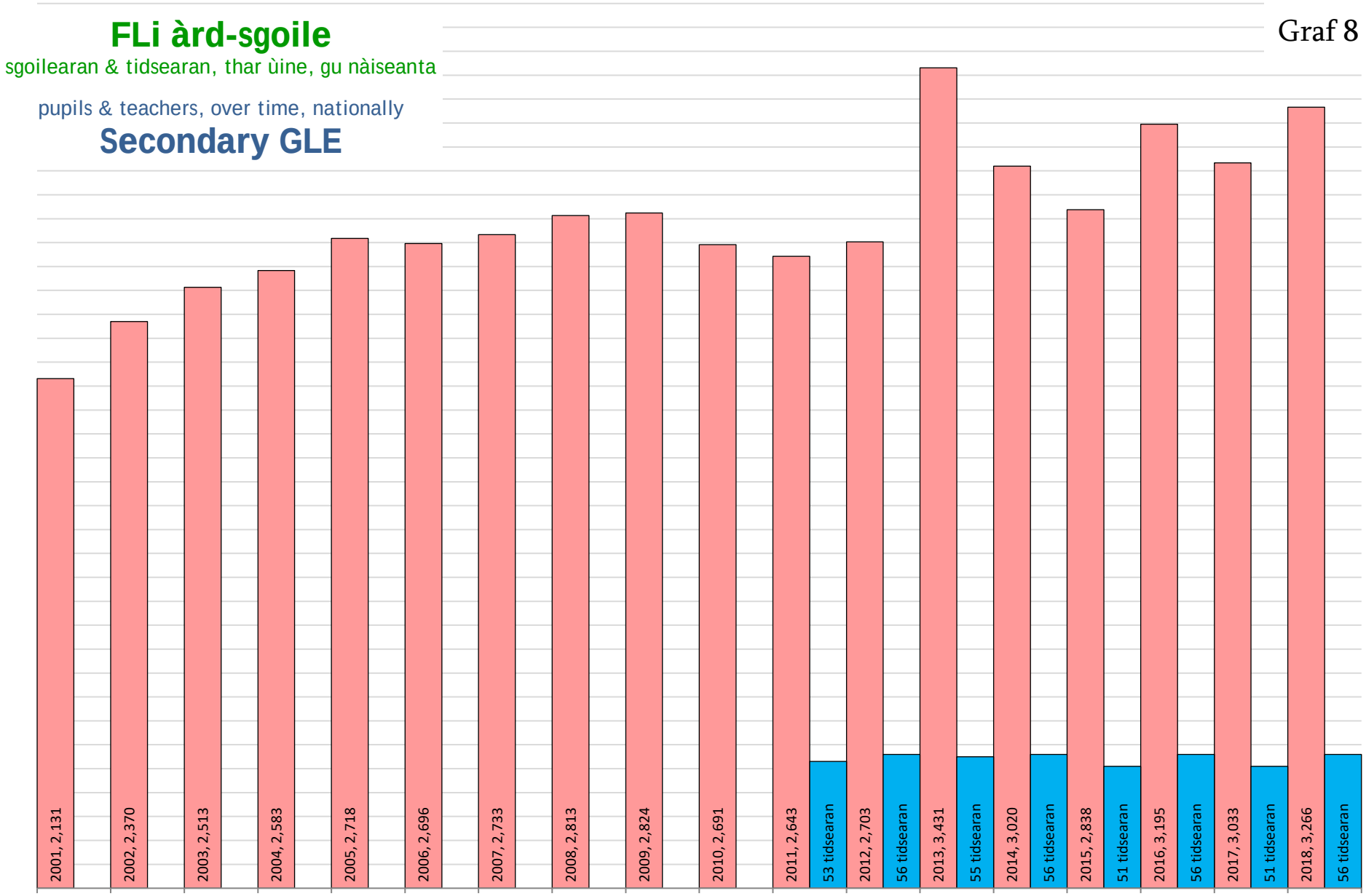
FLi àrd-sgoile
sgoilearan & tidsearan, thar ùine, gu nàiseanta
pupils & teachers, over time, nationally
Secondary GLE
Graf 8
2001, 2,131
2002, 2,370
2003, 2,513
2004, 2,583
2005, 2,718
2006, 2,696
2007, 2,733
2008, 2,813
2009, 2,824
2010, 2,691
2011, 2,643
53 tidsearan
2012, 2,703
56 tidsearan
2013, 3,431
55 tidsearan
2014, 3,020
56 tidsearan
2015, 2,838
51 tidsearan
2016, 3,195
56 tidsearan
2017, 3,033
51 tidsearan
2018, 3,266
56 tidsearan

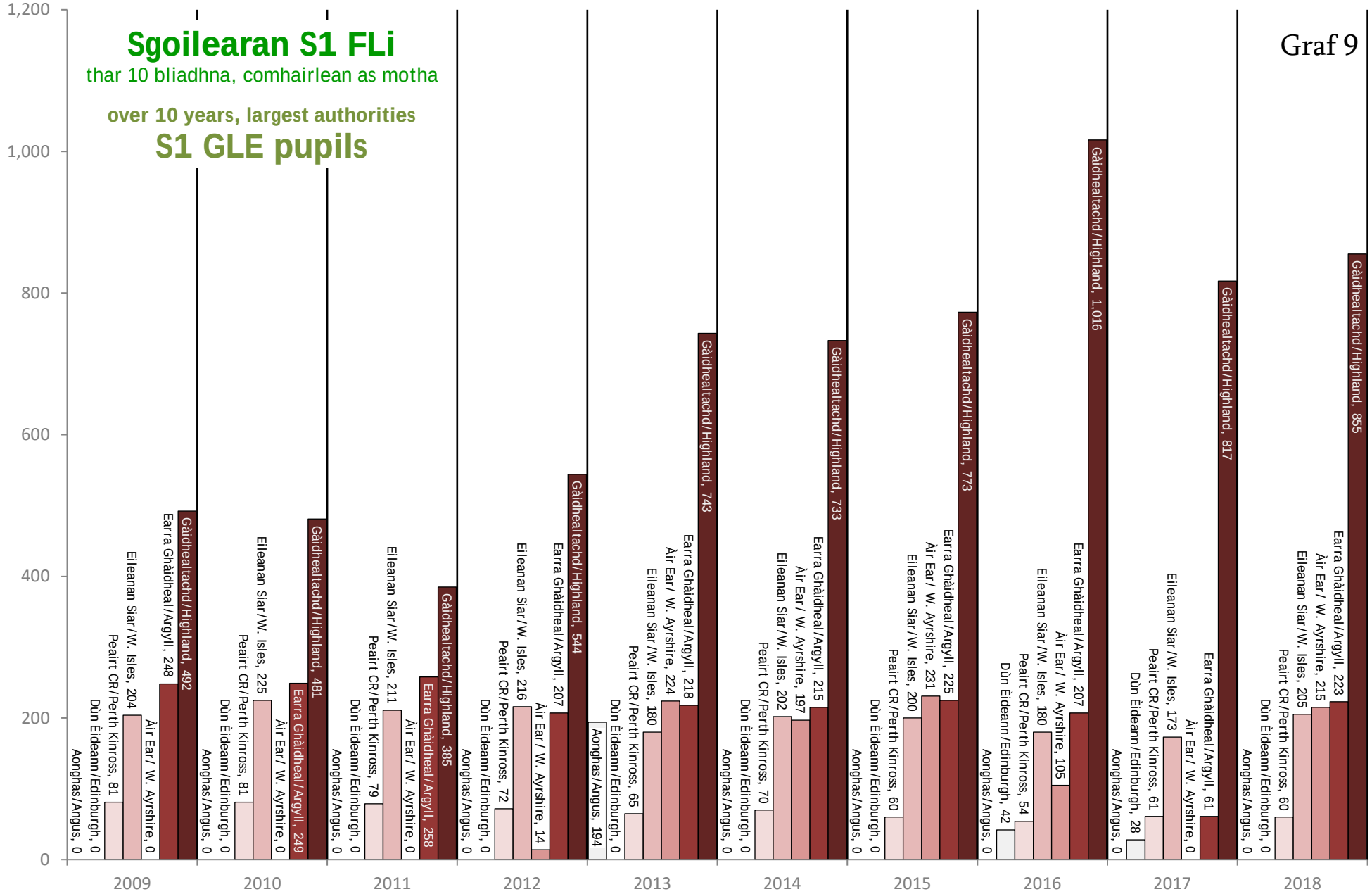
Graf 9
Sgoilearan S1 FLi
thar 10 bliadhna, comhairlean as motha
over 10 years, largest authorities
S1 GLE pupils
1,200
1,000
800
600
400
200
0
2009
Aonghas/Angus, 0
Dùn Èideann/Edinburgh, 0
Peairt CR/Perth Kinross, 81
Eileanan Siar/W. Isles, 204
Àir Ear/ W. Ayrshire, 0
Earra Ghàidheal/Argyll, 248
Gàidhealtachd/Highland, 492
2010
Aonghas/Angus, 0
Dùn Èideann/Edinburgh, 0
Peairt CR/Perth Kinross, 81
Eileanan Siar/W. Isles, 225
Àir Ear/ W. Ayrshire, 0
Earra Ghàidheal/Argyll, 249
Gàidhealtachd/Highland, 481
2011
Aonghas/Angus, 0
Dùn Èideann/Edinburgh, 0
Peairt CR/Perth Kinross, 79
Eileanan Siar/W. Isles, 211
Àir Ear/ W. Ayrshire, 0
Earra Ghàidheal/Argyll, 258
Gàidhealtachd/Highland, 385
2012
Aonghas/Angus, 0
Dùn Èideann/Edinburgh, 0
Peairt CR/Perth Kinross, 72
Eileanan Siar/W. Isles, 216
Àir Ear/ W. Ayrshire, 14
Earra Ghàidheal/Argyll, 207
Gàidhealtachd/Highland, 544
2013
Aonghas/Angus, 194
Dùn Èideann/Edinburgh, 0
Peairt CR/Perth Kinross, 65
Eileanan Siar/W. Isles, 180
Àir Ear/ W. Ayrshire, 224
Earra Ghàidheal/Argyll, 218
Gàidhealtachd/Highland, 743
2014
Aonghas/Angus, 0
Dùn Èideann/Edinburgh, 0
Peairt CR/Perth Kinross, 70
Eileanan Siar/W. Isles, 202
Àir Ear/ W. Ayrshire, 197
Earra Ghàidheal/Argyll, 215
Gàidhealtachd/Highland, 733
2015
Aonghas/Angus, 0
Dùn Èideann/Edinburgh, 0
Peairt CR/Perth Kinross, 60
Eileanan Siar/W. Isles, 200
Àir Ear/ W. Ayrshire, 231
Earra Ghàidheal/Argyll, 225
Gàidhealtachd/Highland, 773
2016
Aonghas/Angus, 0
Dùn Èideann/Edinburgh, 42
Peairt CR/Perth Kinross, 54
Eileanan Siar/W. Isles, 180
Àir Ear/ W. Ayrshire, 105
Earra Ghàidheal/Argyll, 207
Gàidhealtachd/Highland, 1,016
2017
Aonghas/Angus, 0
Dùn Èideann/Edinburgh, 28
Peairt CR/Perth Kinross, 61
Eileanan Siar/W. Isles, 173
Àir Ear/ W. Ayrshire, 0
Earra Ghàidheal/Argyll, 61
Gàidhealtachd/Highland, 817
2018
Aonghas/Angus, 0
Dùn Èideann/Edinburgh, 0
Peairt CR/Perth Kinross, 60
Eileanan Siar/W. Isles, 205
Àir Ear/ W. Ayrshire, 215
Earra Ghàidheal/Argyll, 223
Gàidhealtachd/Highland, 855